











La Louvière

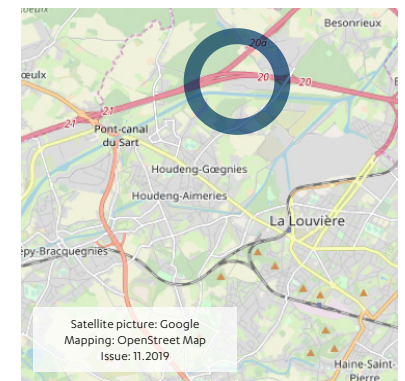
LOCALIZATION AND CONNECTIVITY MAP

Janssen Pharmaceutica NV
 Official address & entrance
 Rue du Bois de la hutte 5B - 7110 La Louvière
 Reception: +32 (0)64 27 56 11




LEGENDE


-  Parking
-  Bicycle parking
-  Delivery parking
-  Parking for disabled
-  Chargers for electric vehicles
-  Bicycle point
-  Bicycle path
-  Pedestrian access




La Louvière-Centre



TEC La Louvière O.n.e.m.


13'  **40**
Houdeng-Goegnies Garocentre
(14 stops)

TEC Houdeng-Goegnies
Bois de la Hutte


5'  450 m on Rue du Bois de la Hutte

Janssen


Ecaussinnes



TEC Ecaussinnes Gare


20'  **107**
La Louvière Carrefour du Gazomètre
(19 stops)

TEC Houdeng-Goegnies
Rue Decroly


26'  2,2 km via Rue du Cimetière and
Chemin de Familleureux

Janssen


**Carpool parking
Decathlon La Louvière**




Decathlon La Louvière

24'  2,0 km via Boulevard Michel
Debauque, rue des Boulonneries,
etc.


TEC La Louvière O.n.e.m.

13'  **40**
Houdeng-Goegnies Garocentre
(14 stops)

TEC Houdeng-Goegnies
Bois de la Hutte

5'  450 m on Rue du Bois de la Hutte


Janssen

TEC  **Frequencies**

Lines	M	O	E
Houdeng-Goegnies Bois de la Hutte			
La Louvière Sud - Houdeng-Goegnies Garo Centre	60'	60'	60'

M = Morning peak /
O = Off-peak hours
E = Evening peak

Maximum waiting time

 **By bicycle**

Bicycle path on rue du Bois de la hutte and chemin de Familleureux

Closest bicycle points:


80 85 94

www.fietsnet.be

 **P+R & Carpool parkings**

Different parkings all over Belgium

wegenverkeer.be/carpoolparkings
www.parkandride.brussels/parking.carpool.be
www.belgiantrain.be (B-Parking)

 **Using the car**

From Brussels, Antwerp, etc.

- Take the E19 (Brussels, Nivelles, Mons)
- Take exit 20a-Houdeng toward Houdeng
- Turn left onto Rue de Wavrin
- Turn right onto Chemin de Familleureux
- Turn right onto Rue du Bois de la Hutte
- Janssen will be on the right

From Mons, Namur, Charleroi, Liège

- Take the E42 (Liège, Namur, Charleroi, Mons)
- Take exit 20-Houdeng toward Houdeng
- Turn left onto Chemin de Familleureux (or right if coming from Mons)
- Turn right onto Rue du Bois de la Hutte
- Janssen will be on the right

La Louvière

LOCALIZATION AND CONNECTIVITY MAP

This localization and connectivity map has been made in July 2020. The timetable may be subject to change over time.



070 23 2000
www.belgiantrain.be



010 23 53 53
www.infotec.be